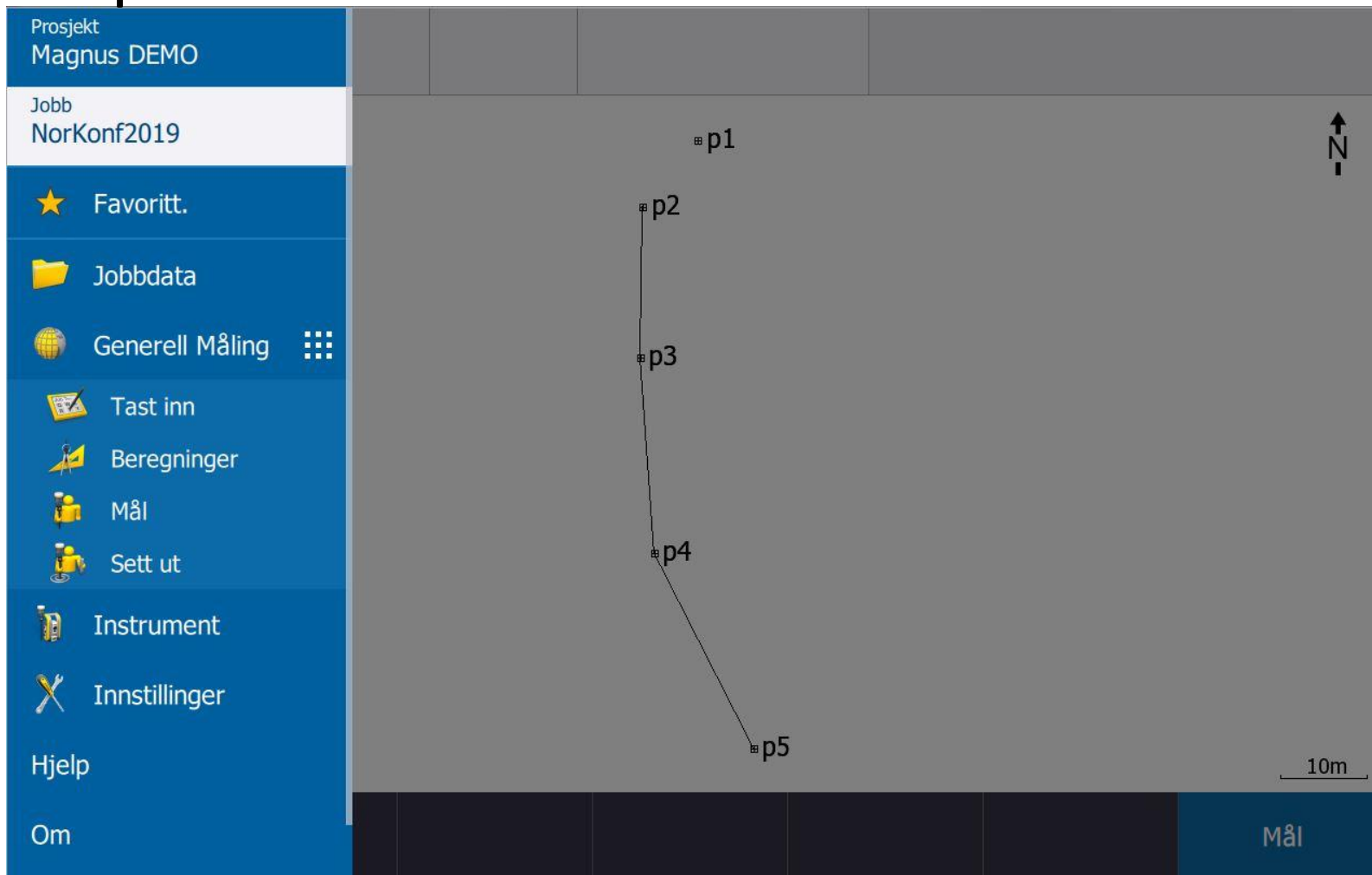




Eksport til GML



Prosjekt
Magnus DEMO

Jobb
NorKonf2019

- ★ Favoritt.
- 📁 Jobbdata
- 🌐 Generell Måling
- 📄 Tast inn
- 📐 Beregninger
- 👤 Mål
- 👤 Sett ut
- 📷 Instrument
- 🔧 Innstillinger
- Hjelp
- Om

p1

p2


p3

p4

p5

10m

Mål



Eksport til GML

← Magnus DEMO

Ny Sist brukt ^

NorKonf2019 12:59

NorKonf2019_GML 11/12/2018

Hamar Kommune demo 22/11/2018


Geomatikk 30/10/2018

Avinor_fxl_SyncManager 1/10/2018

NorKonf2019

Status
Ny


Tilbake Kopier Import Eksport Egenskaper Åpne



Eksport til GML


☰ Eksport ☆

Filformat: ▼

Filnavn: 

Se over fil

Esc Aksepter



GML

```
NorKonf2019.gml - Notisblokk
Fil Rediger Format Vis Hjelp
<?xml version="1.0" encoding="utf-8"?>
<gml:FeatureCollection gml:id="id2dac08f2-daf0-8f2d-a008-f2da108f2da2"
  xsi:schemaLocation="https://avinor.no/konsern/kart/datainnsamling-og-innmalingsinstrukser https://
  xmlns:gss="http://www.isotc211.org/2005/gss" xmlns:gts="http://www.isotc211.org/2005/gts"
  xmlns:gsr="http://www.isotc211.org/2005/gsr"
  xmlns:app="https://avinor.no/konsern/kart/datainnsamling-og-innmalingsinstrukser"
  xmlns:gco="http://www.isotc211.org/2005/gco" xmlns:gmd="http://www.isotc211.org/2005/gmd"
  xmlns:xlink="http://www.w3.org/1999/xlink" xmlns:gml="http://www.opengis.net/gml/3.2"
  xmlns:xsi="http://www.w3.org/2001/XMLSchema-instance">
  <gml:boundedBy>
    <gml:Envelope srsName="EPSG:5972" srsDimension="3">
      <gml:lowerCorner>601361.667 6642532.273 77.796</gml:lowerCorner>
      <gml:upperCorner>601384.677 6642611.214 79.797</gml:upperCorner>
    </gml:Envelope>
  </gml:boundedBy>
  <gml:featureMember>
    <app:VA_Overvannsledning gml:id="_2daf401b-2da3-401b-2da2-401b2da5401b">
      <app:datafangstdato>2018-12-14</app:datafangstdato>
      <app:ICAO>ENBS</app:ICAO>
      <app:målemetode>96</app:målemetode>
      <app:bruk>overvann</app:bruk>
      <app:diameter>1</app:diameter>
      <app:driftsmerking>Ja</app:driftsmerking>
      <app:høyder efer anse>BunnInnvendig</app:høyder efer anse>
      <app:lokalId>Id1</app:lokalId>
      <app:materiale>Betong</app:materiale>
      <app:trykkforhold>selvfall</app:trykkforhold>
      <app:senterlinje>
        <gml:LineString gml:id="_2daf401b-2da3-401b-2da2-401b2da5401b_geom1" srsName="EPSG:5972" srs
        <gml:posList>601366.927 6642598.689 78.796 601366.667 6642581.618 78.796 601368.275 664255
        </gml:LineString>
      </app:senterlinje>
    </app:VA_Overvannsledning>
  </gml:featureMember>
</gml:FeatureCollection>
```